



To Santiago Oaks Regional Park

## Legend



Multi-use Trail

Hiking Trail

Paved Walkway

Paved Road

Creek

Easy Trail

Moderate Trail

Difficult Trail

SPRING/SUMMER: 6:00 A.M. – 9:00 P.M.  
FALL/WINTER: 6:00 A.M. – 6:00 P.M.

OFFICE HOURS: SEE OCPARKS.COM/IRVINEPARK



# Irvine Regional Park

1897 WAS THE BIRTH OF IRVINE PARK • RIDE A TRAIN • RIDE A PONY •  
REMEMBER HISTORY • SEE A BLACK BEAR AT THE ORANGE COUNTY ZOO

## Vicinity Map | IRVINE REGIONAL PARK



1 Irvine Park Road, Orange, CA 92869  
714-973-6835 • irvinepark@ocparks.com  
www.ocparks.com/irvinepark



Equestrian Trail



Ball Fields



Playgrounds


Outdoor Education Center (Private Property)



Boarding Stables



Orange County Zoo



Ball Field



Horseshoe Pits




Hiking Trail

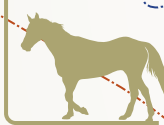
Park Entrance



Horseshoe Pits



Irvine Park Railroad



Trail Rides



Bike Rental



Playgrounds



Fitness/Par Course



Horseshoe Pits



Ball Field



hiking only  
Children's Adventure Trail: EASY 0.25 miles



hiking only  
Harding Nature Trail: EASY 0.2 miles



multi-use  
Horseshoe Loop Trail: MODERATE 3.2 miles



hiking only  
Lizard Loop Trail: EASY 0.1 miles



multi-use  
Lone Pine Ridge Trail: MODERATE 0.2 miles



multi-use  
Puma Ridge Trail: DIFFICULT 0.8 miles



multi-use  
Road Runner Loop Trail: EASY 1.3 miles



hiking only  
Toyon Trail: MODERATE 0.2 miles



multi-use  
Santiago Creek Trail: EASY 1.5 miles



For information on the pony rides, call 949-469-1607. For more information on the Irvine Park Railroad, bike rentals and paddleboat rentals or to reserve a party pavilion, visit [www.irvineparkrailroad.com](http://www.irvineparkrailroad.com). For more information on the boarding stables, visit [www.peacockhillequestrian.com](http://www.peacockhillequestrian.com). For more information on the trail rides, visit [www.ctridding.com](http://www.ctridding.com).