



DAY USE:
7:00 A.M. – SUNSET
PARKING:
8:00 A.M. – 5:00 P.M.

Laguna Coast Wilderness Park

WILDERNESS PARK

PILOT TRAIL PROJECT

LAGUNA RIDGE TRAIL
OLD EMERALD TRAIL


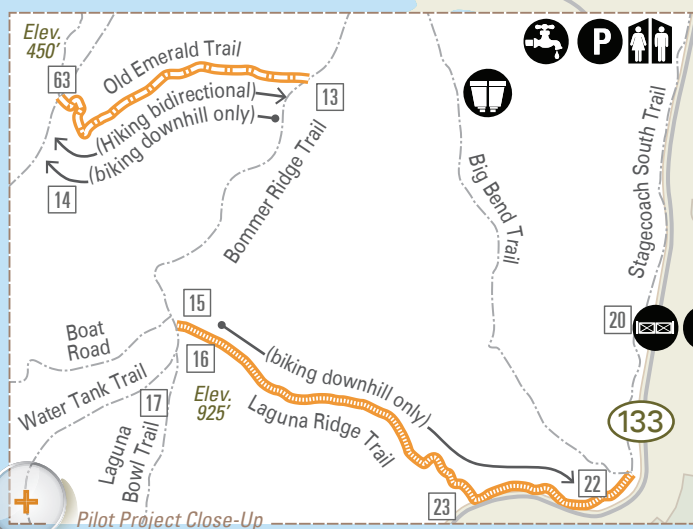
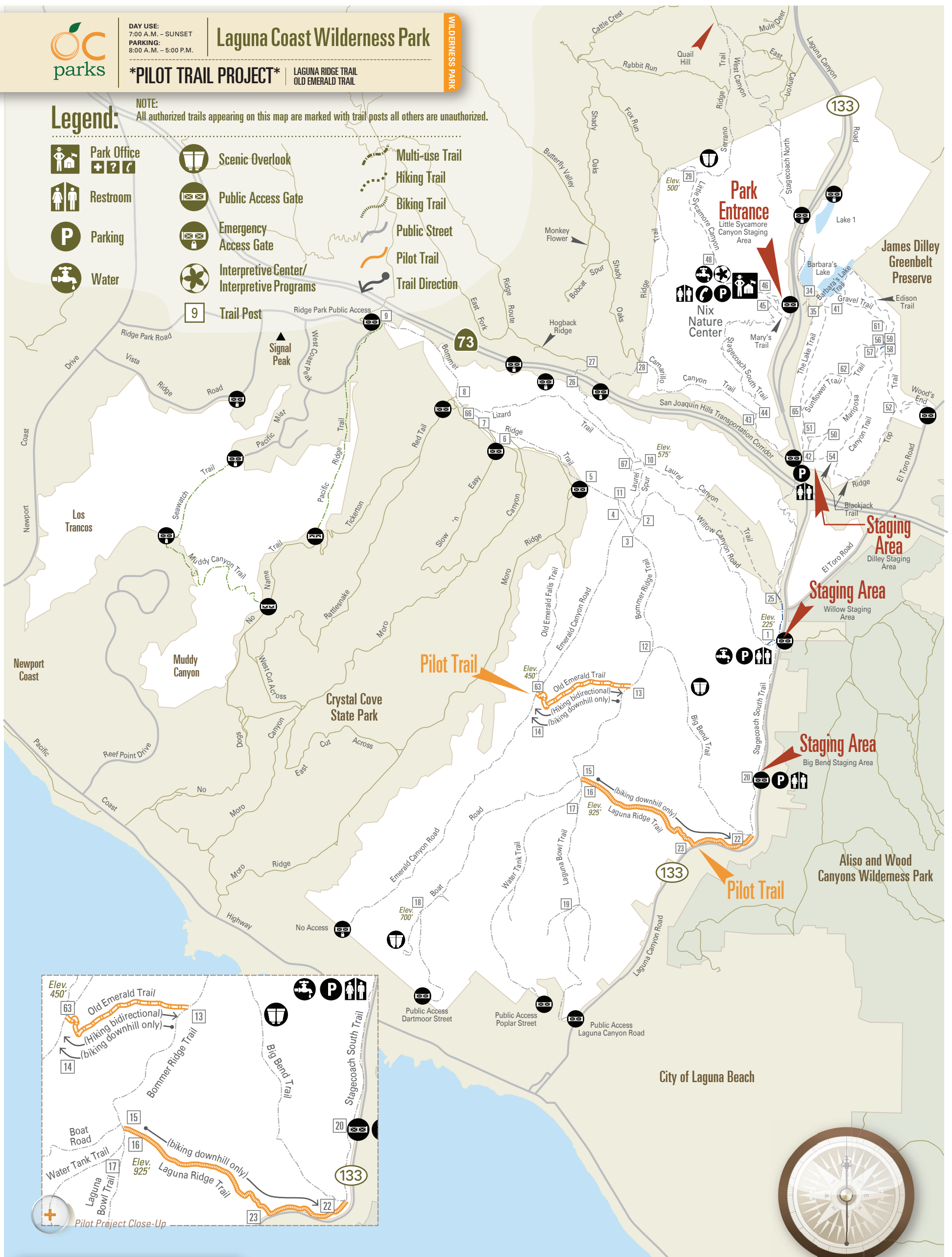
Legend:

NOTE:
All authorized trails appearing on this map are marked with trail posts all others are unauthorized.

- Park Office
- Restroom
- Parking
- Water
- Scenic Overlook
- Public Access Gate
- Emergency Access Gate
- Interpretive Center/
Interpretive Programs

- Multi-use Trail
- Hiking Trail
- Biking Trail
- Public Street
- Pilot Trail
- Trail Direction

Trail Post



Trail Guide:

Barbara's Lake Trail: EASY hiking only 0.25 Miles	Canyon Trail: MODERATE hiking only 1 Mile	Lizard Trail: DIFFICULT hiking only 0.9 Miles	multi-use 1.2 Miles	Mariposa Trail: MODERATE hiking only 0.9 Miles	multi-use 4.2 Miles
Big Bend Trail: DIFFICULT hiking only 1.5 Miles	Edison Trail: MODERATE hiking only 0.9 Miles	The Lake Trail: EASY hiking only 1 Miles	hiking only 1 Miles	Mary's Trail: EASY hiking only 0.25 Miles	Sunflower Trail: MODERATE hiking only 0.4 Miles
Blackjack Trail: DIFFICULT hiking only 0.5 Miles	Emerald Canyon Rd: MODERATE multi-use 3 Miles	Laurel Canyon Trail: MODERATE hiking only 1.5 Miles	hiking only 1.5 Miles	Old Emerald Trail: DIFFICULT hiking only .75 Miles	multi-use .65 Miles
Boat Road: MODERATE multi-use 1.3 Miles	Gravel Trail: MODERATE hiking only 0.5 Miles	Laurel Spur: MODERATE multi-use 0.5 Miles	multi-use 0.5 Miles	Ridge Top Trail: EASY hiking only 1 Mile	Water Tank Trail: MODERATE multi-use 1.5 Miles
Bommer Ridge Trail: MODERATE multi-use 3.75 Miles	Laguna Bowl Trail: DIFFICULT multi-use 1.5 Miles	Little Sycamore Cyn Trail: MODERATE hiking only 1 Mile	hiking only 1 Mile	Serrano Ridge Trail: MODERATE multi-use 4 Miles	Willow Canyon Road: DIFFICULT multi-use 1.5 Miles
Camarillo Canyon Trail: DIFFICULT multi-use 0.9 Miles	Laguna Ridge Trail: DIFFICULT biking only 1.25 Miles	Old Emerald Falls Trail: DIFFICULT hiking bidirectional biking downhill only 1 Mile	hiking bidirectional biking downhill only 1 Mile	Stagecoach North Trail: EASY multi-use .75 Miles	Woods End Trail: MODERATE hiking only 1 Miles

18751 Laguna Canyon Road, Laguna Beach, CA 92651
949-923-2235 • lagunacoast@ocparks.com
www.ocparks.com/laguna-coast