



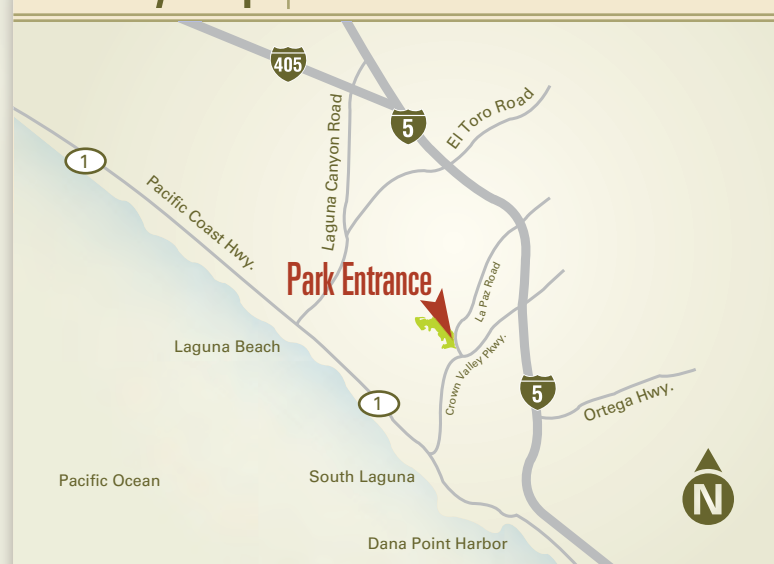


## Legend:

-  Park Office + ?
-  Restroom
-  Parking
-  Group Area
-  Picnic Shelter  
(Capacity of up to 250 max.)
-  Bike Trail
-  Fish Cleaning Station
-  Amphitheater
-  Gazebo
-  Scenic Overlook
-  Dam
-  Maintenance Yard
-  Creek
-  Paved Road
-  Unpaved Trail
-  Bike Path

## Vicinity Map

### LAGUNA NIGUEL REGIONAL PARK



28241 La Paz Road, Laguna Niguel, CA 92677  
949-923-2240 • lagunaniguel@ocparks.com  
www.ocparks.com



To reserve a picnic shelter  
visit [www.ocparks.com](http://www.ocparks.com).

## REGIONAL PARK

# Laguna Niguel Regional Park

**44** ACRE FISHING LAKE STOCKED SEASONALLY WITH TROUT • PLAN A PICNIC • FLY A REMOTE-CONTROL GLIDER

**SPRING/SUMMER:** 7:00 A.M. – 9:00 P.M.  
**FALL/WINTER:** 7:00 A.M. – 6:00 P.M.  
**OFFICE HOURS:**  
MON. – FRI. 8:00 A.M. – 3:30 P.M.

