

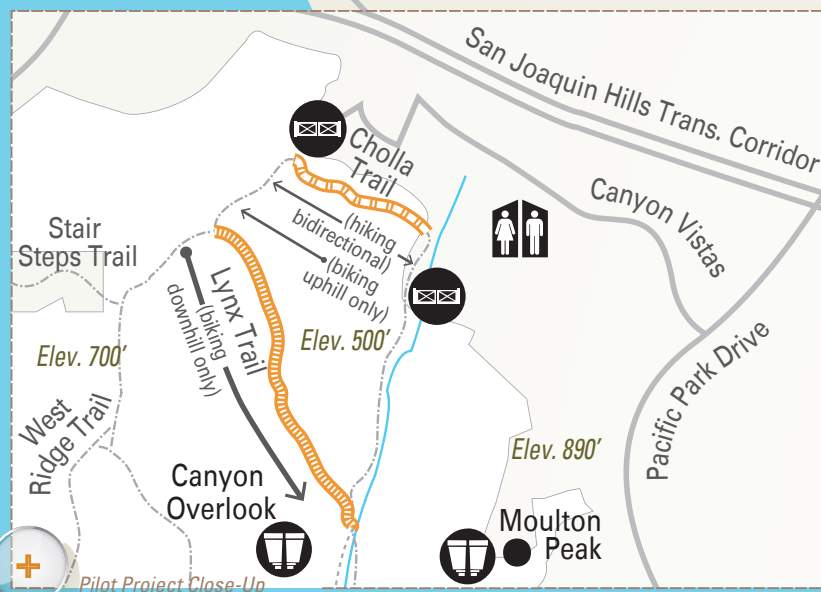
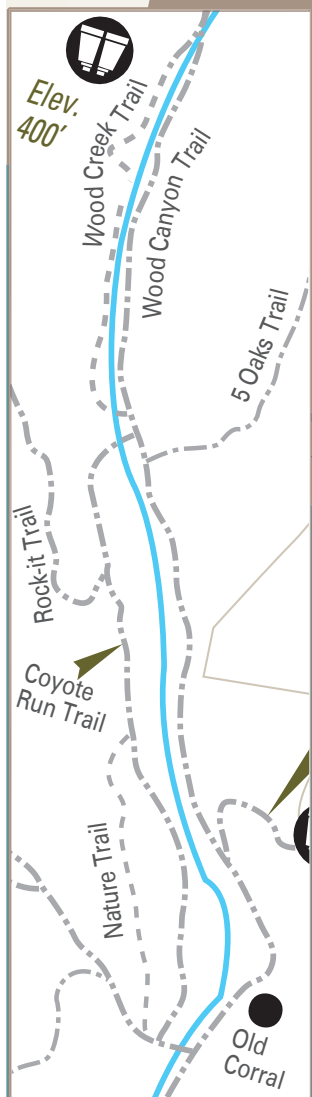
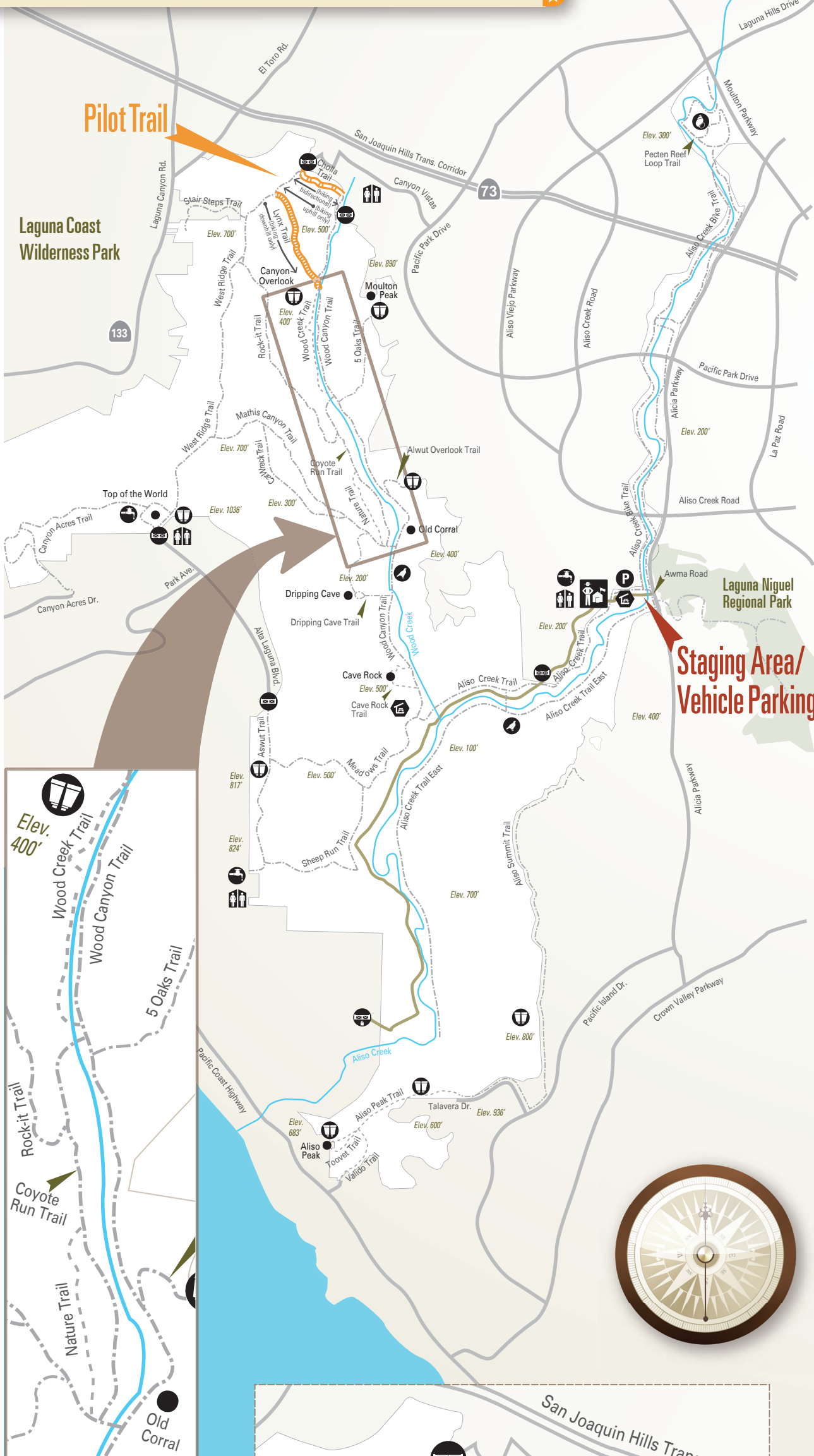


Aliso and Wood Canyons Wilderness Park

DAY USE: 7:00 A.M. - SUNSET

PILOT TRAIL PROJECT | CHOLLA TRAIL LYNX TRAIL

WILDERNESS PARK



Legend:

Note: All authorized trails appearing on this map are marked with trail posts; all others are unauthorized.

- Visitor Center
- Restroom
- Parking
- Water
- Bird Watching
- Scenic Overlook
- Picnic Area
- Ancient Shell Fossils
- Public Access Gate
- Emergency Access Gate
- Multi-use Trail
- Hiking Trail
- Biking Trail
- Creek
- Public Street
- Park Vehicle Road
- Pilot Trail
- Trail Direction

Trail Guide:

multi-use (dogs allowed) Aliso Creek Bike Trail: EASY 3 Miles	multi-use 5 Oaks Trail: DIFFICULT .75 Mile
multi-use Aliso Creek Trail: EASY 1.5 Miles	biking only downhill only Lynx Trail: DIFFICULT .55 Mile
multi-use Aliso Creek Trail East: EASY 3 Miles	multi-use Mathis Canyon Trail: DIFFICULT 1.5 Miles
hiking only (dogs allowed) Aliso Peak Trail: EASY 0.5 Miles	multi-use Meadows Trail: DIFFICULT 1.5 Miles
multi-use (dogs allowed) Aliso Summit Trail: EASY 2 Miles	hiking only Nature Trail: EASY .5 Mile
multi-use (dogs allowed) Alwut Overlook Trail: EASY .25 Mile	multi-use (dogs allowed) Pecten Reef Loop Trail: EASY .5 Mile
multi-use (dogs allowed) Aswut Trail: EASY .75 Mile	multi-use Rock-it Trail: DIFFICULT 1.25 Miles
multi-use (dogs allowed) Canyon Acres Trail: DIFFICULT 1 Mile	multi-use Sheep Run Trail: DIFFICULT 1.25 Miles
hiking only Cave Rock Trail: EASY .35 Mile	multi-use Stair Steps Trail: DIFFICULT .5 Mile
multi-use (dogs allowed) Car Wreck Trail: DIFFICULT 1 Mile	hiking only (dogs allowed) Toovet Trail: EASY .25 Miles
hiking bidirectional biking uphill only Cholla Trail: MODERATE .35 Mile	hiking only (dogs allowed) Valido Trail: DIFFICULT .5 Mile
multi-use Coyote Run Trail: EASY 1.25 Mile	multi-use (dogs allowed) West Ridge Trail: EASY 2.5 Miles
multi-use Dripping Cave Trail: EASY .75 Mile	multi-use Wood Canyon Trail: EASY 3 Miles
	hiking only Wood Creek Trail: EASY .5 Mile

High Points:

Some of the best views in the park can be had from the following locations:

- Aliso Peak: 683'
- Top of Meadows Trail: 817'
- Top of Moulton Peak: 890'
- "Top of the World" at the south end of West Ridge Trail: 1036'

Aliso and Wood Canyons Wilderness Park is a wilderness area, and there are certain inherent dangers, which may include mountain lions, rattlesnakes, poisonous insects and plants, extreme weather and rugged terrain. Have fun, but stay alert. Your safety cannot be guaranteed.



Vicinity Map

ALISO AND WOOD CANYONS WILDERNESS PARK

28373 Alicia Parkway, Laguna Niguel, CA 92677
949-923-2200 • alisoandwood@ocparks.com
www.ocparks.com/alisoandwoodcanyons